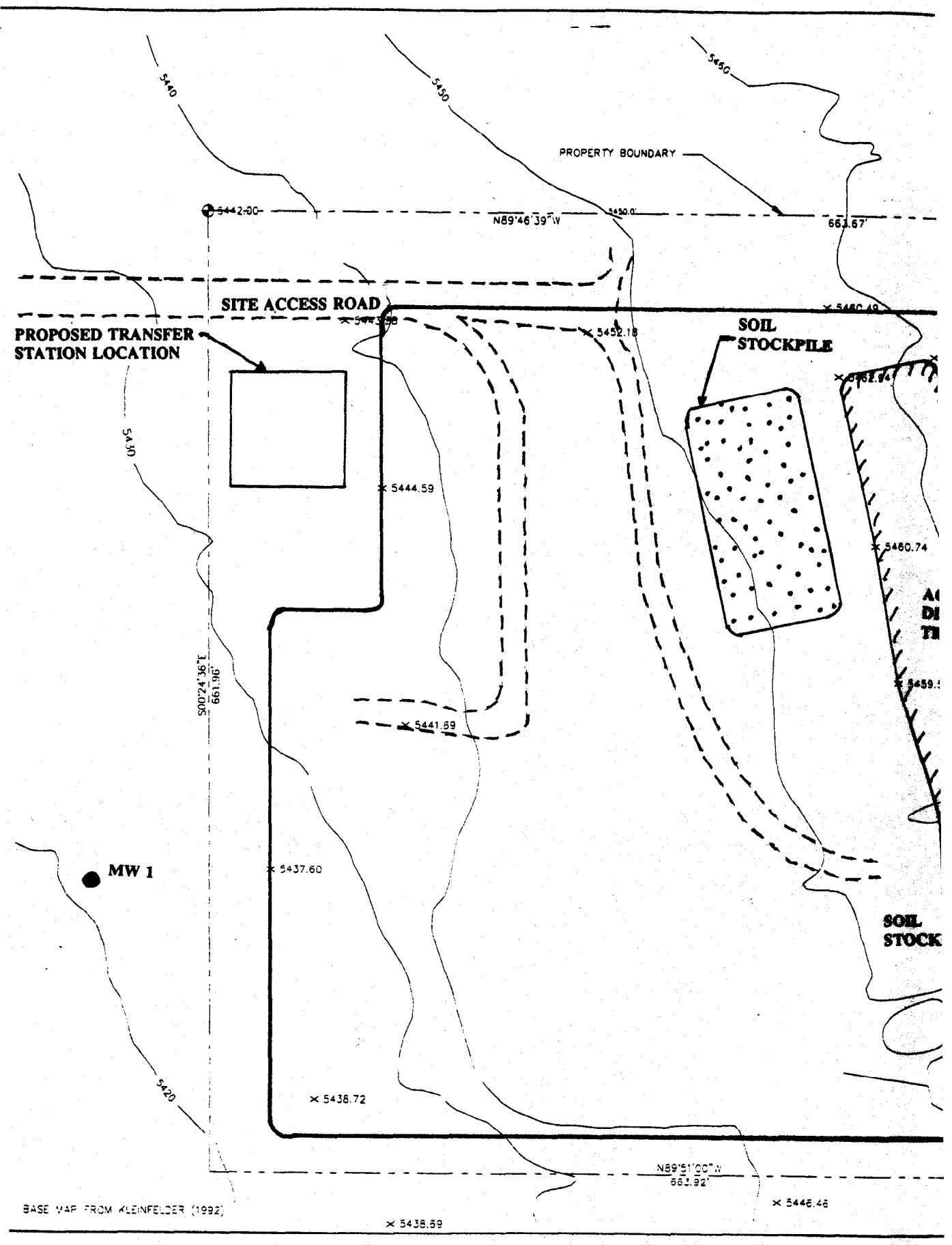
5440
5450
5460
PROPERTY BOUNDARY
5442.00
N89°46'39"W
5450.0
663.67'
SITE ACCESS ROAD
PROPOSED TRANSFER STATION LOCATION
5452.18
SOIL STOCKPILE
5460.49
5430
5444.59
5460.74
S00°24'36"E
661.96'
5441.69
MW 1
5437.60
5420
5438.72
N89°51'00"W
663.92'
5446.46
5438.69
BASE MAP FROM KLEINFELDER (1992)

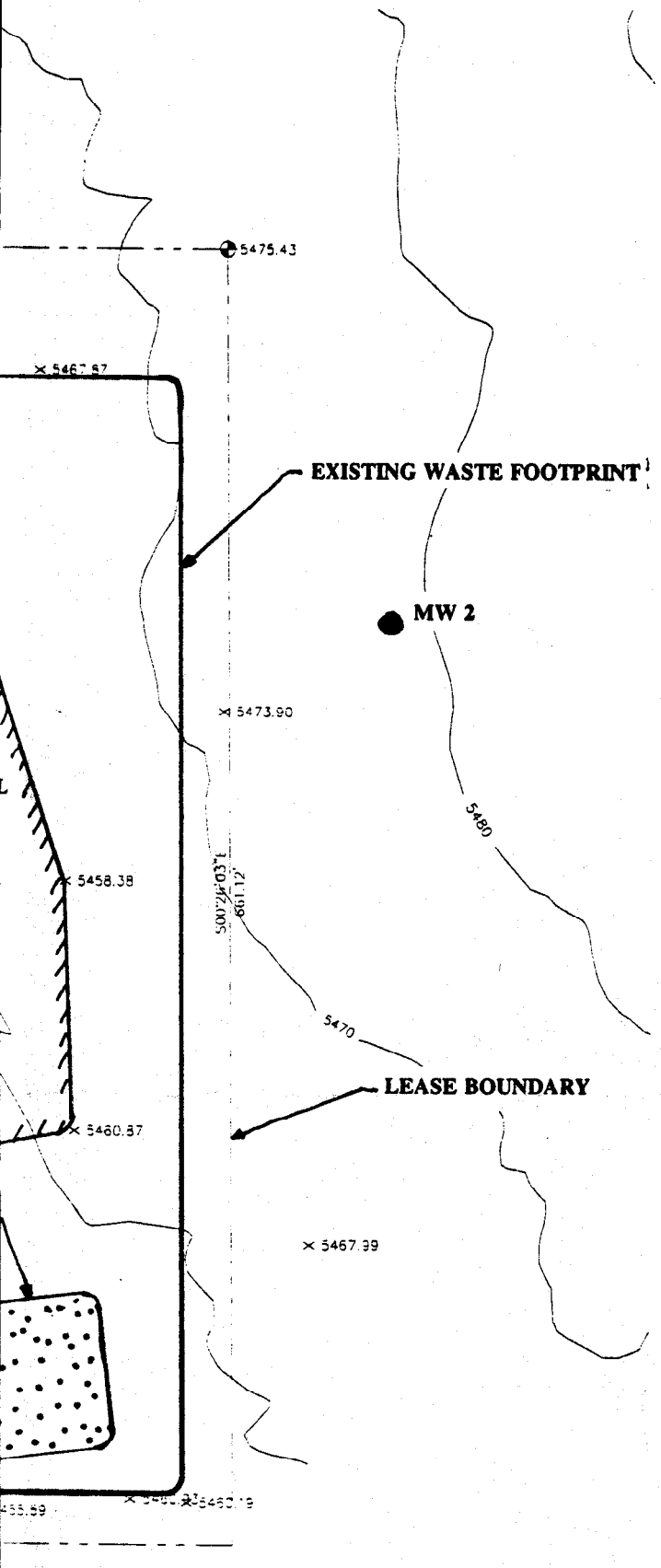

FIGURE 11

BENTON LANDFILL

MONO COUNTY, CALIFORNIA

LEGEND

MW

Groundwater Monitoring Well

Lease Boundary

Existing Waste Footprint
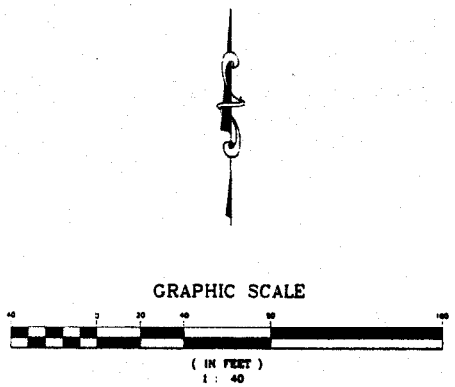
Road